ALASKA 1:50,000

FORT WAINWRIGHT NORTH MILITARY INSTALLATION

FIRST EDITION - USARAK

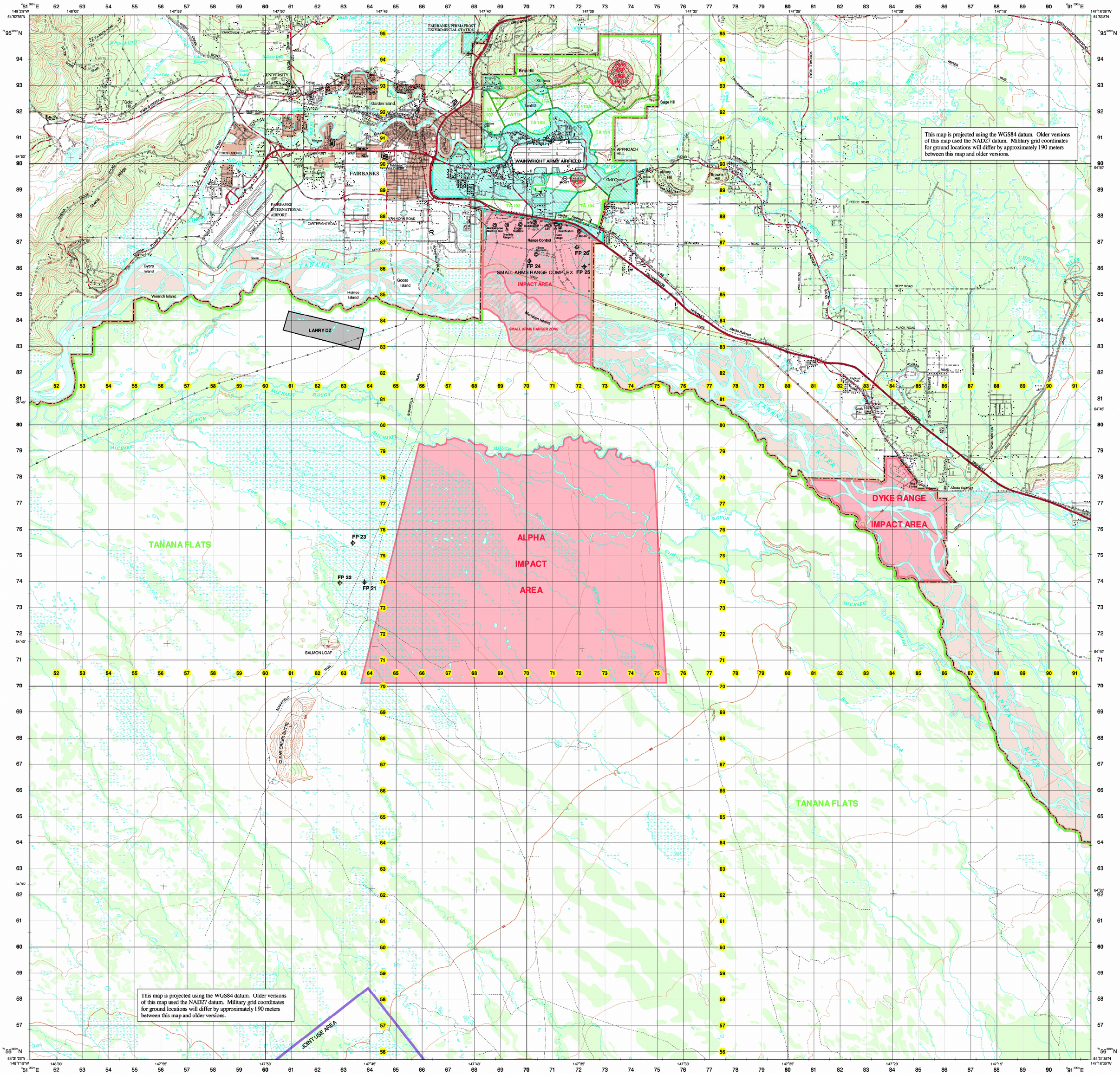

LEGEND

ROADS
- Primary all-weather, hard surface
- Secondary all-weather, hard surface
- Light duty all-weather, hard or improved surface
- Fair or dry-weather, unimproved surface
- Trail

RAILROADS
- Standard-gauge

BOUNDARIES
- Military reservation

OTHER FEATURES
- Power transmission line
- Pipeline
- Perennial stream
- Intermittent stream
- Man-made water feature
- Woodland or scrub
- Wetland
- Wash

MILITARY LEGEND
MILITARY OVERPRINT INFORMATION AS OF 2002

- DROP ZONE, AIRFIELD/LANDING ZONE
- DEDICATED IMPACT AREA (OFF LIMITS)
- TRAINING AREA — TA 101
- AMMUNITION STORAGE POINT (ASP)
- PROHIBITED TACTICAL TRAINING AREA (PTTA)
- AIRSPACE BOUNDARY
- JOINT USE AREA BOUNDARY
- FIRING POINT
- OBSERVATION POINT
- MISCELLANEOUS POINT FEATURE
- RANGE
- LANDING ZONE

SCALE 1 : 50,000

1 0 1 2 3 4 5 Kilometers
1 0 1 2 3 Statute Miles
1 0 1 2 3 Nautical Miles

ELEVATIONS IN FEET

CONTOUR INTERVAL 50 FEET
SUPPLEMENTARY CONTOURS 25 FEET

SPHEROID	WGS84
GRID	1,000 METER UTM ZONE 6
PROJECTION	TRANSVERSE MERCATOR
CENTRAL MERIDIAN	147° W LONGITUDE
LATITUDE OF ORIGIN	0° LATITUDE
VERTICAL DATUM	1929 NATIONAL GEODETIC VERTICAL DATUM
HORIZONTAL DATUM	WGS84
CONTROL BY	USGS
PREPARED BY	CERML

SAMPLE 1,000 METER GRID SQUARE

1000 METER GRID REFERENCE

1. Read large numbers reading the VERTICAL grid (Eastings) from the bottom left hand corner of the map. Example: 456
2. Read large numbers reading the HORIZONTAL grid (Northings) from the bottom left hand corner of the map. Example: 1734

MGRS REFERENCE: ALWAYS READ THE 100 METER SQUARE AREA IN WHICH THE POINT LIES FIRST, THEN THE 1000 METER GRID SQUARE. Example: 7VS123456

UTM REFERENCE: ALWAYS READ THE GRID ZONE DESIGNATION AND 100 METER SQUARE IDENTIFICATION BEFORE READING COORDINATES. Example: 6WVS123456

Prepared and published by the Center for Environmental Management of Military Lands
Colorado State University - Fort Collins, Colorado
August, 2002

CONVERSION GRAPH



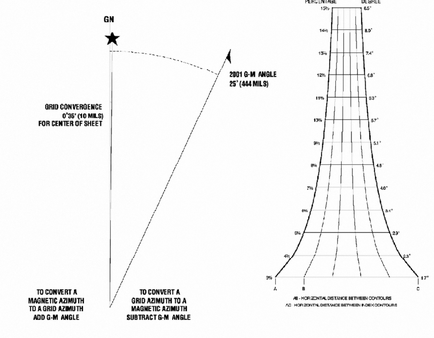

ELEVATION GUIDE

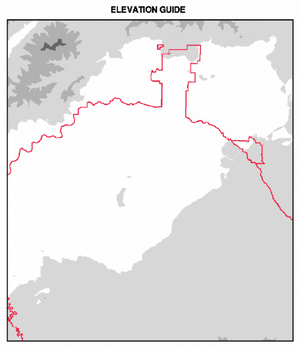

Highest	High	Medium	Low