Fort Wainwright
USARTRAK

What is USARTRAK?

It is the **U.S. A**rmy Garrison Alaska **R**ecreation **T**racking **S**ystem. USARTRAK has been established to facilitate public access to the Fort Wainwright Training Lands. It allows the recreational user to check in by phone, **(if they have a Recreation Access Permit.)**

As always, recreational activities are permitted in Fort Wainwright Training Areas, (providing they do not conflict with the military mission or training activities.)

The USARTRAK system is designed to keep you informed of training area closures.

In the interest of your safety, you must avoid active training areas.

How To Gain Recreational Access to Fort Wainwright Training Lands

1. Obtain a Recreation Access Permit (RAP). This is issued at the front gate visitor's centers at Fort Wainwright and Fort Greely or at the Natural Resource Office on each post.

2. Check in by calling the USARTRAK automated phone system. This must be done before entering the training lands and you will need your RAP number to access the system. The system provides daily training closures.

Enjoy your time on Alaska Army Lands!

Ft. Wainwright Environmental Department

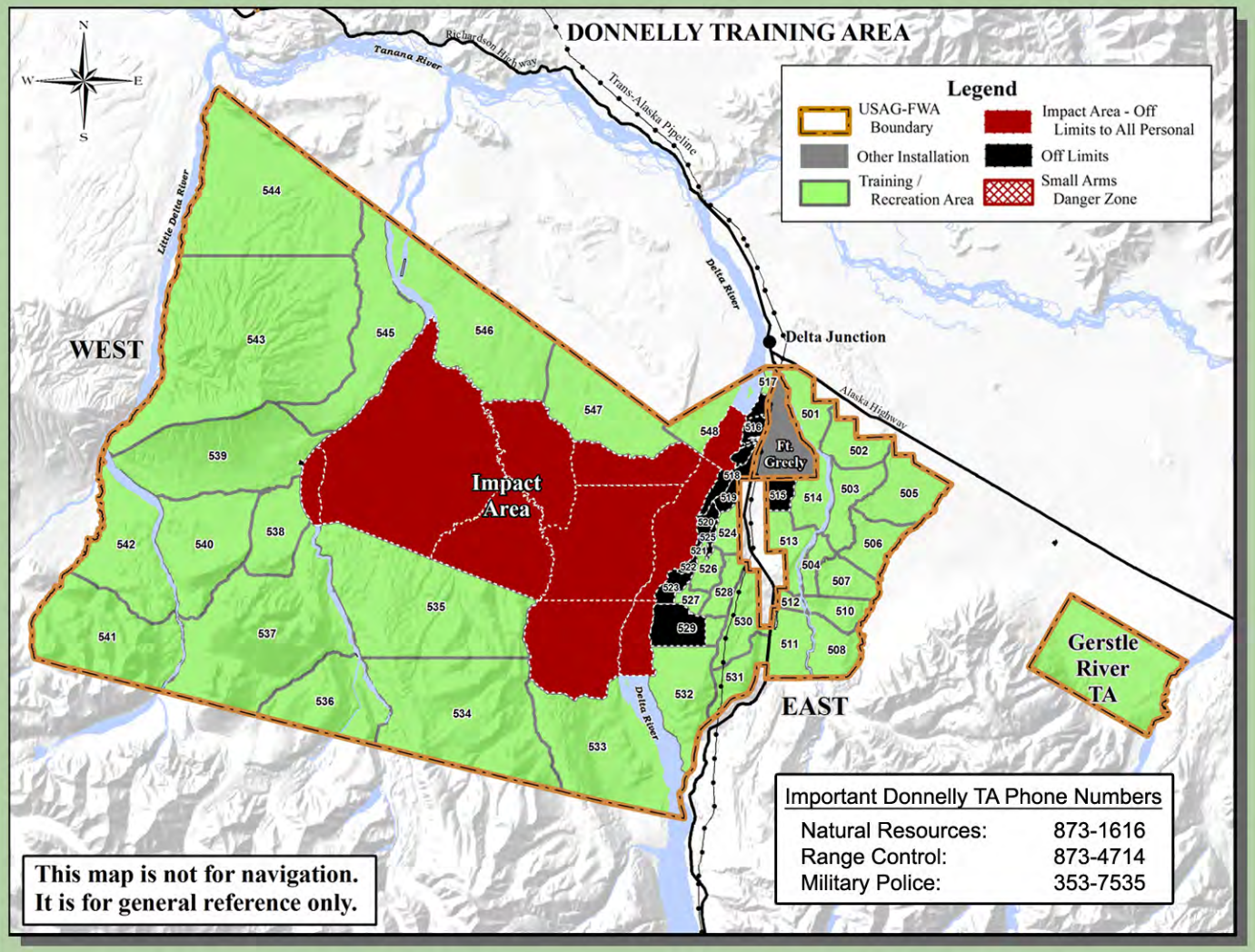

This map is not for navigation. It is for general reference only.

Important Donnelly TA Phone Numbers

Natural Resources:	873-1616
Range Control:	873-4714
Military Police:	353-7535

USARTRAK CHECK IN SYSTEM

Your post recreation permit number and one of the local phone numbers is all you need to access this phone system.

PHONE ACCESS SYSTEM	
Fairbanks Area:	353-3181
Delta Junction:	873-3181
Eielson Area:	353-3181
377 Exchange Use:	384-3181

When you call the USARTRAK phone line a series of prompts will allow you to: select a recreation area, choose your activity, and learn about training area closures.

We hope you find this system easy to use. It is designed to make the check in process as simple as possible for you, the recreational user. Please have a safe and enjoyable visit on Ft. Wainwright lands!

Remember multiple permit numbers can be entered at the beginning for groups, and there is no check out requirement.

For more information please visit our website at: www.usarak.army.mil/conservation

7/2010

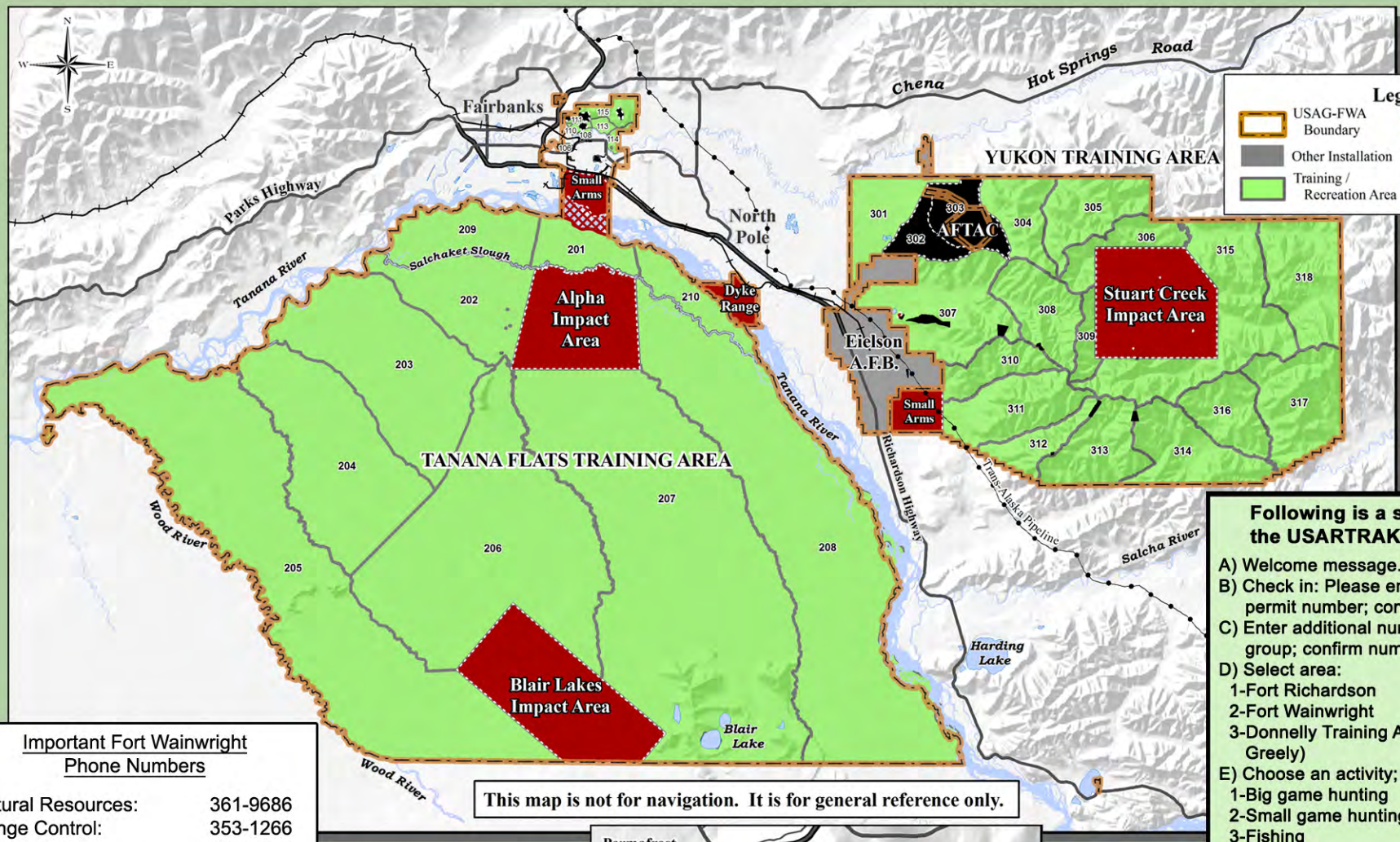

This map is not for navigation. It is for general reference only.

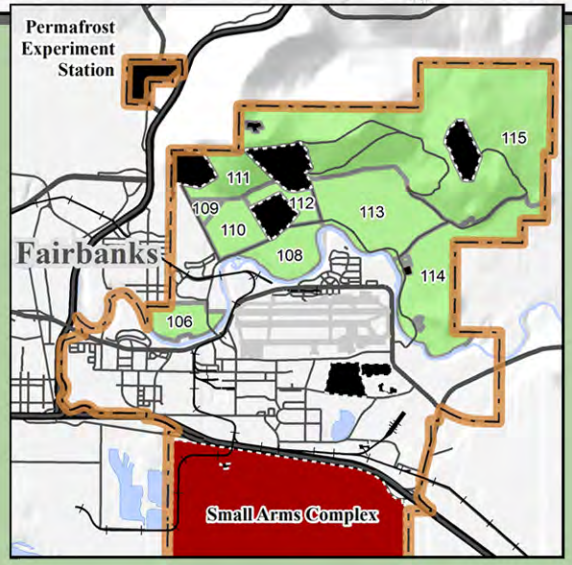

Following is a sample menu of the USARTRAK phone system:

A) Welcome message.
B) Check in: Please enter your permit number; confirm number
C) Enter additional numbers if traveling in a group; confirm numbers
D) Select area:
1-Fort Richardson
2-Fort Wainwright
3-Donnelly Training Area (formerly Fort Greely)
E) Choose an activity;
1-Big game hunting
2-Small game hunting
3-Fishing
4-ORV use
5-Trapping
6-Firewood/Christmas tree cutting
7-Other (all other activities not listed or related to the above such as birding, berry picking, hiking)
F) Range closure message for area selected
G) You will be asked if you are entering the area today or tomorrow (remember, you can sign in up to 24 hours in advance)
H) Enter the training area you plan to enter (this will vary depending on the post selected in step D)
I) Enter the number of days you plan to be in that area (You must choose a number between 1 and 25)
J) You have now completed the automated check in. Have a great day!

Important Fort Wainwright Phone Numbers

Natural Resources:	361-9686
Range Control:	353-1266
Military Police:	353-7535
Conservation Officer:	361-7692

USARTRAK IS DESIGNED TO HELP FACILITATE RECREATION ON ARMY LANDS. UNDER HEIGHTENED SECURITY, ACCESS MAY BE RESTRICTED, SO YOUR USE OF THE USARTRAK SYSTEM WILL KEEP YOU INFORMED.

For more information please visit our website at: www.usarak.army.mil/conservation